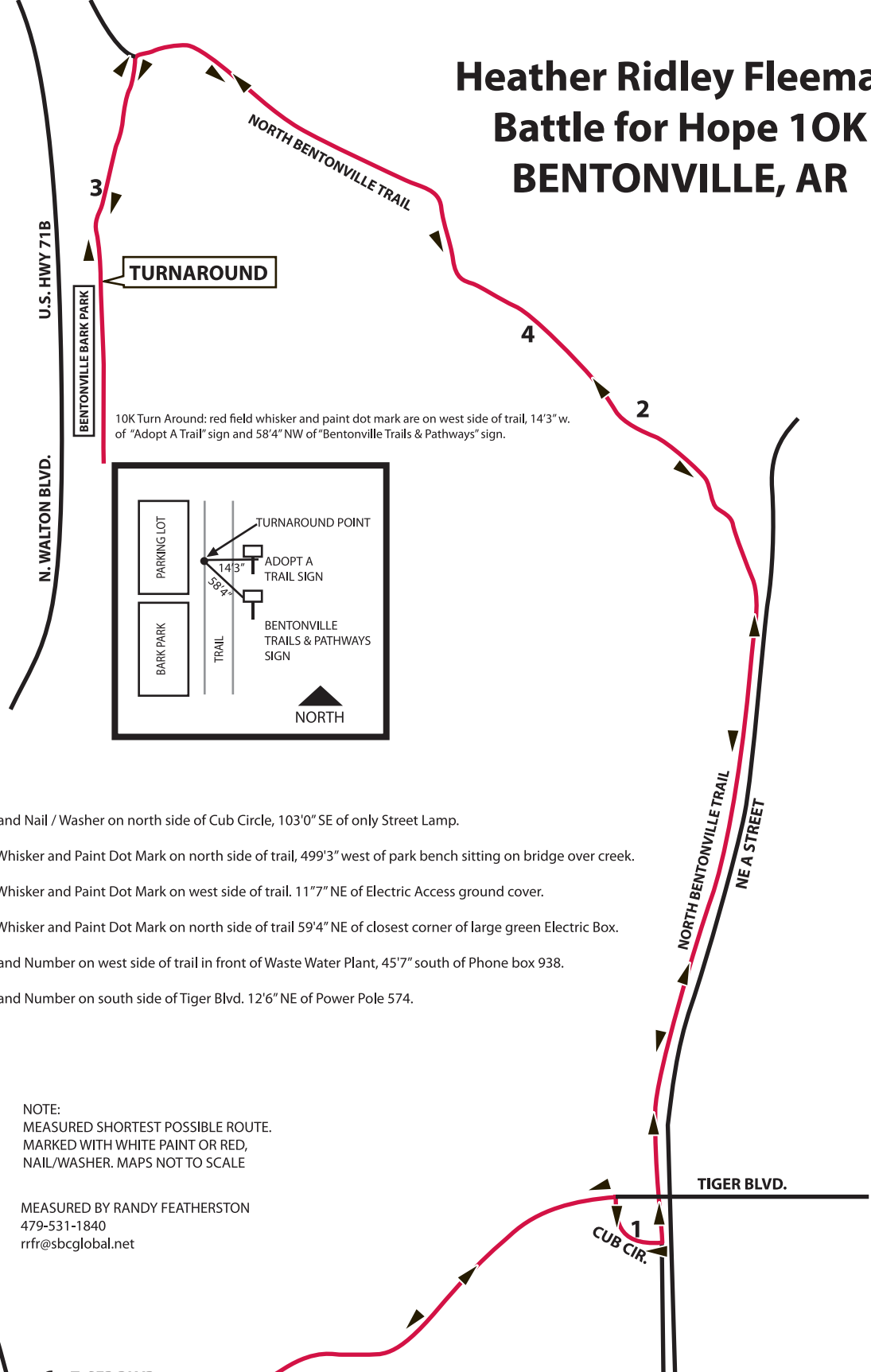
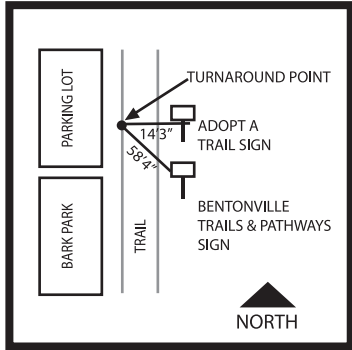


Heather Ridley Fleeman Battle for Hope 10K BENTONVILLE, AR



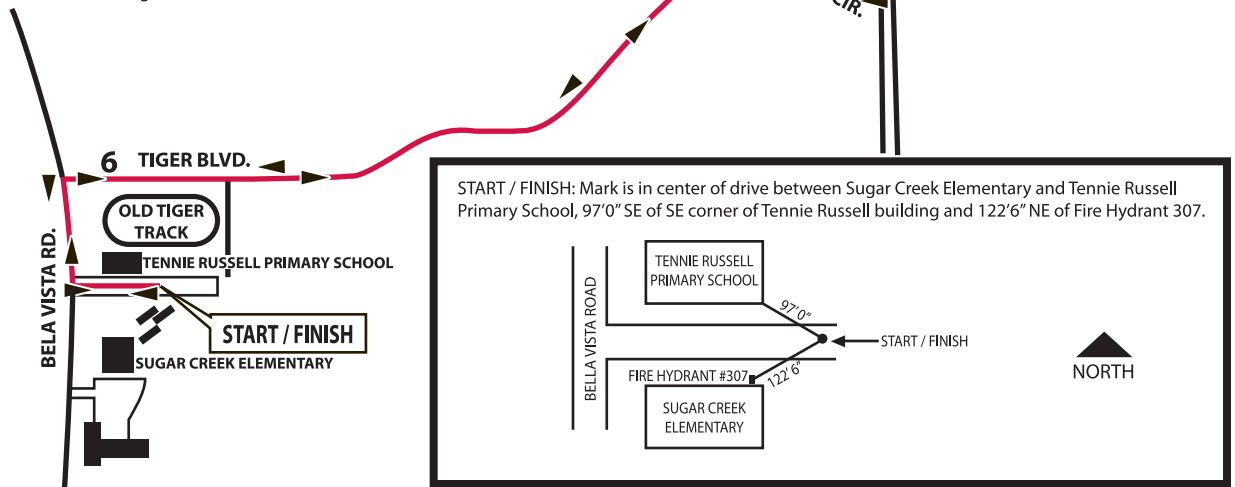
10K Turn Around: red field whisker and paint dot mark are on west side of trail, 14'3" w. of "Adopt A Trail" sign and 58'4" NW of "Bentonville Trails & Pathways" sign.



- Mile 1: Red Paint and Nail / Washer on north side of Cub Circle, 103'0" SE of only Street Lamp.
- Mile 2: Red Field Whisker and Paint Dot Mark on north side of trail, 499'3" west of park bench sitting on bridge over creek.
- Mile 3: Red Field Whisker and Paint Dot Mark on west side of trail. 11"7" NE of Electric Access ground cover.
- Mile 4: Red Field Whisker and Paint Dot Mark on north side of trail 59'4" NE of closest corner of large green Electric Box.
- Mile 5: Red Paint and Number on west side of trail in front of Waste Water Plant, 45'7" south of Phone box 938.
- Mile 6: Red Paint and Number on south side of Tiger Blvd. 12'6" NE of Power Pole 574.

NOTE:
MEASURED SHORTEST POSSIBLE ROUTE.
MARKED WITH WHITE PAINT OR RED,
NAIL/WASHER. MAPS NOT TO SCALE

MEASURED BY RANDY FEATHERSTON
479-531-1840
rrfr@sbcglobal.net



START / FINISH: Mark is in center of drive between Sugar Creek Elementary and Tennie Russell Primary School, 97'0" SE of SE corner of Tennie Russell building and 122'6" NE of Fire Hydrant 307.